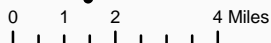

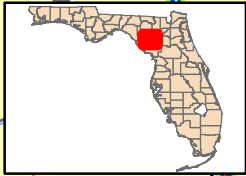


**Legend**

 Evacuation Routes



# Gilchrist County

## Evacuation Routes

Date created: Oct. 5, 2006

File name: EvacRoutes\_Gilchrist.pdf

DISCLAIMER: Map is intended to be used as reference only.  
No warranty for accuracy provided.

Archer  
STHY 24  
CORD 24